

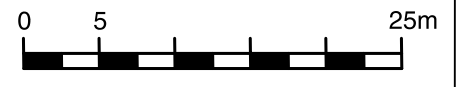
Vereinfachte Umlegung "Crivitz – Eichholzsiedlung V016"



Vereinfachte Umlegung nach dem Baugesetzbuch (BauGB)

Gemeinde: Stadt Crivitz

Gemarkung: Crivitz (Flur 30)


Maßstab: 


Zeichenerklärung

 Grenze Umlegungsgebiet

Kataster

 Gemarkungsgrenze






















 Flurgrenze

 Flurstücksgrenze

 Flurstücksnummer

 Bauwerk

Beteiligte nach Ordnungsnummern (ONr.)

	30.100 – 30.300
	40
	100
	200
	300
	400
	500
	600
	700
	800
	900
	1000
	1100
	1200
	1300
	1400
	1500
	1600
	1700
	1800
	1900

Vereinfachte Umlegung
"Eichholzsiedlung V016"

Bestandskarte



Stadt Crivitz